




VICINITY MAP

-  SEGMENTS OF 17TH AVENUE SOUTH AND 25TH STREET SOUTH PROPOSED TO BE VACATED
-  PREVIOUSLY VACATED RIGHTS-OF-WAY
-  CITY LIMITS BOUNDARY



